





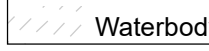
1 in = 200 ft

This map was compiled for tax administration purposes only. It does not represent a legal property survey.

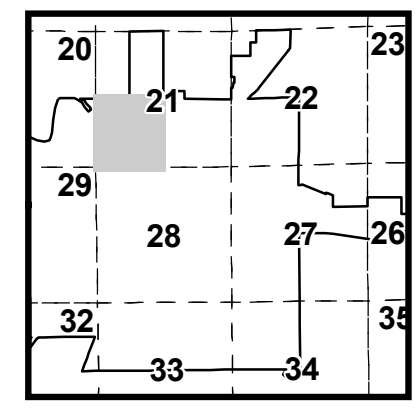
Tax Year: 2019

Map Printed: 6/4/2019

Allegran City

 Gaps
 Overlaps
 Waterbody

Parcel Prefix: 03-51-0xx-



SECTION 21SW

