

Allegan Twp






1 in = 200 ft

This map was compiled for tax administration purposes only. It does not represent a legal property survey.

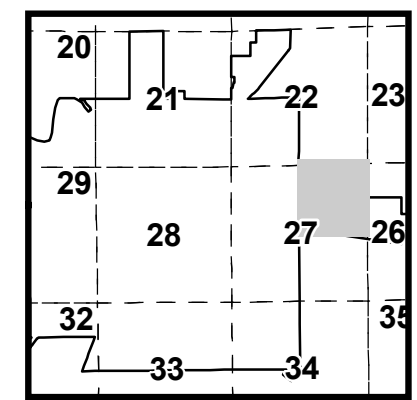
Tax Year: 2018

Map Printed: 5/25/2018

Allegan City

-  Gaps
-  Overlaps
-  Waterbody

Parcel Prefix: 03-51-0xx-



SECTION 27NE