

250 - LOWES
DIVISIONAL
MAP

385 - STREETERS
& ANDREW'S ADD 006-00

85-ROW

385
- STREETERS &
ANDREW'S ADD

385 - STREETERS
& ANDREW'S ADD

064-00

385 - STREETERS
& ANDREW'S ADD 040-00

STREETER AVE

045-00

385 - STREETERS & ANDREW'S ADD 385 - STREETERS & ANDREW'S ADD

046-00

062-00

063-00

061-00

COLONIAL DR

PRITCHARD CT

EASTERN AVE

KLINGENMEYER DR


UNKNOWN

003-00

002-10

002-11

312.6



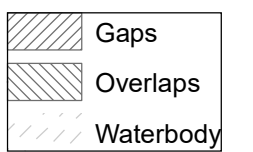
1 in = 200 ft

*This map was compiled
for tax administration
purposes only.
It does not represent a
legal property survey.*

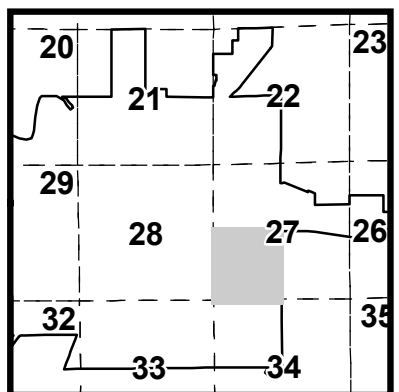
**Tax Year:
2019**

**Map Printed:
6/4/2019**

Allegan City



**Parcel Prefix:
03-51-0xx-**



SECTION 27SW