

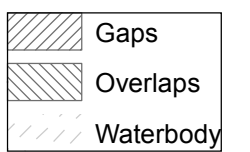
1 in = 200 ft

This map was compiled for tax administration purposes only. It does not represent a legal property survey.

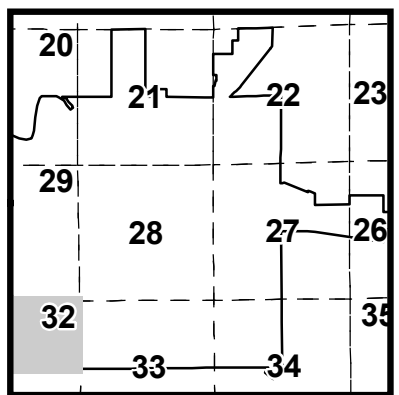
Tax Year: 2018

Map Printed: 5/25/2018

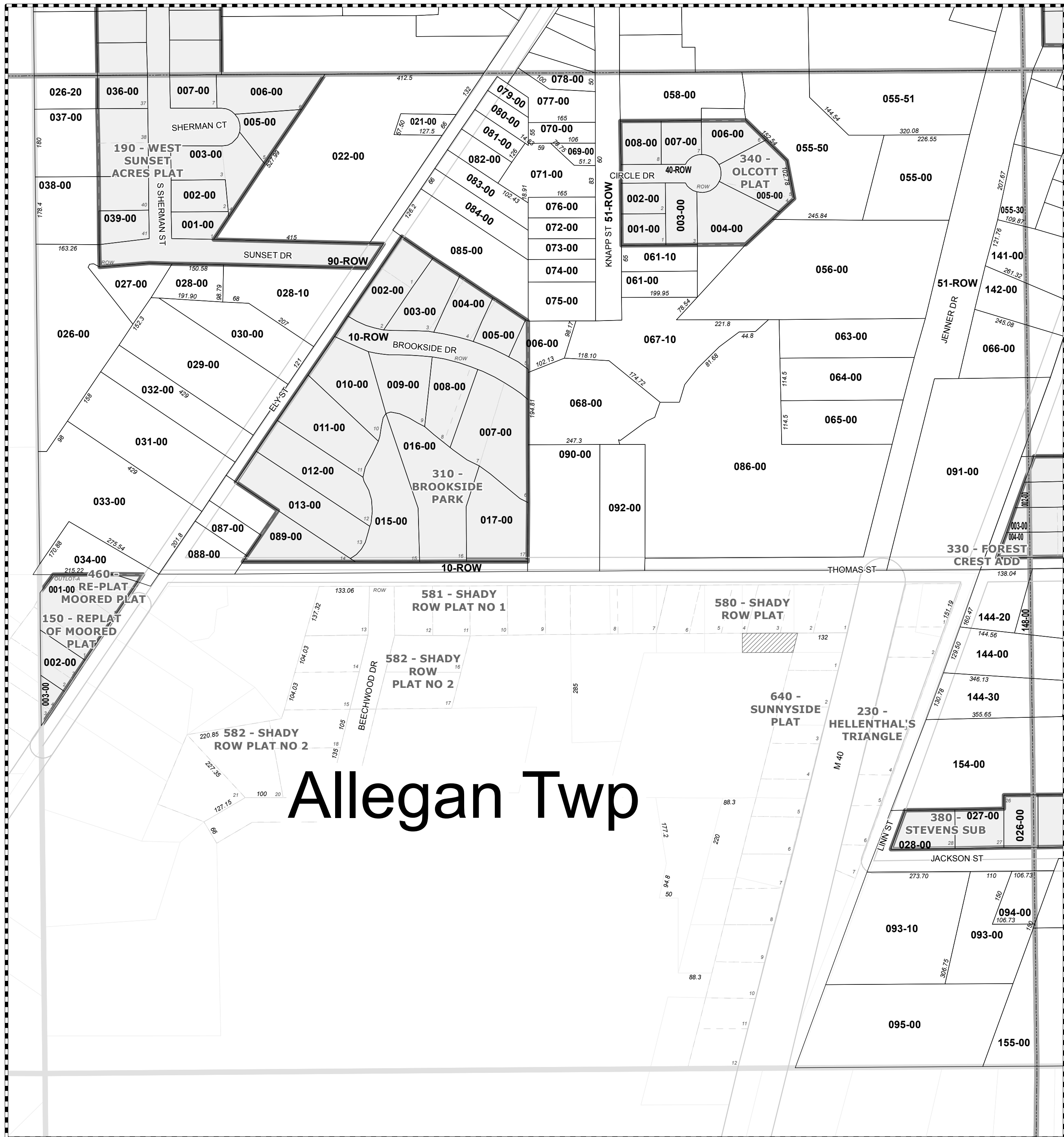
Allegan City



Parcel Prefix: 03-51-0xx-



SECTION 32NE



Allegan Twp