




1 in = 400 ft

*This map was compiled for tax administration purposes only. It does not represent a legal property survey.*

**Tax Year: 2019**

**Map Printed: 6/6/2019**

**Allegan Twp  
T2N R13W**

 Gaps  
 Overlaps  
 Waterbody

**Parcel Prefix: 03-01-008-**

06	05	04	03	02	01
07	08	09	10	11	12
18	17	16	15	14	13
19	20	21	22	23	24
30	29	28	27	26	25
31	32	33	34	35	36

**SECTION 8**