






1 in = 400 ft

This map was compiled for tax administration purposes only. It does not represent a legal property survey.

Tax Year: 2018

Map Printed: 5/25/2018

**Casco Twp
T1N R16W**

 Gaps
 Overlaps
 Waterbody

Parcel Prefix: 03-02-002-

	31	32	33	34	35	36
	06	05	04	03	02	01
62	07	08	09	10	11	12
63	18	17	16	15	14	13
74	19	20	21	22	23	24
76	75	30	29	28	27	26
85	86	31	32	33	34	35

SECTION 2