


550  
- LANDSBURG'S  
PLAT



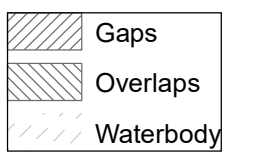
1 in = 200 ft

This map was compiled  
for tax administration  
purposes only.  
It does not represent a  
legal property survey.

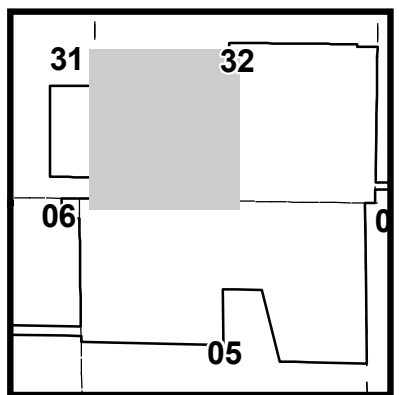
Tax Year:  
2019

Map Printed:  
6/4/2019

# Fennville City



Parcel Prefix:  
03-52-032-



SECTION 32SW

