





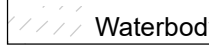
1 in = 400 ft

*This map was compiled for tax administration purposes only. It does not represent a legal property survey.*

**Tax Year:**  
2019

**Map Printed:**  
6/4/2019

**Heath Twp  
T3N R14W**

 Gaps  
 Overlaps  
 Waterbody

**Parcel Prefix:**  
03-09-021-

06	05	04	03	02	01
07	08	09	10	11	12
18	17	16	15	14	13
19	20	21	22	23	24
30	29	28	27	26	25
31	32	33	34	35	36

**SECTION 21**