





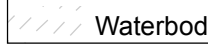
1 in = 400 ft

This map was compiled for tax administration purposes only. It does not represent a legal property survey.

Tax Year: 2018

Map Printed: 5/25/2018

Laketown Twp T4N R16W

 Gaps  
 Overlaps  
 Waterbody

Parcel Prefix: 03-11-013-

04	03	02	01	06
09	10	11	12	07
16	15	14	13	18
21	22	23	24	19
28	27	26	25	30
33	34	35	36	31

SECTION 13

