




1 in = 400 ft

*This map was compiled for tax administration purposes only. It does not represent a legal property survey.*

**Tax Year: 2018**

**Map Printed: 5/25/2018**

**Laketown Twp  
T4N R16W**

-  Gaps
-  Overlaps
-  Waterbody

**Parcel Prefix: 03-11-025-**

04	03	02	01	06
09	10	11	12	07
16	15	14	13	18
21	22	23	24	19
28	27	26	25	30
33	34	35	36	31

**SECTION 25**