






1 in = 400 ft

This map was compiled for tax administration purposes only. It does not represent a legal property survey.

Tax Year: 2019

Map Printed: 6/4/2019

**Leighton Twp
T4N R11W**

 Gaps
 Overlaps
 Waterbody

Parcel Prefix: 03-13-019-

06	05	04	03	02	01
07	08	09	10	11	12
18	17	16	15	14	13
19	20	21	22	23	24
30	29	28	27	26	25
31	32	33	34	35	36

SECTION 19