

1 in = 400 ft




*This map was compiled for tax administration purposes only. It does not represent a legal property survey.*

**Tax Year: 2019**

**Map Printed: 6/4/2019**

**Martin Twp  
T2N R11W**

016-10	400
016-20	400
016-30	264
016-40	264
016-50	264
016-60	264
016-70	264
016-80	264
016-90	264
016-91	264
016-92	264
016-93	264
016-94	264
016-95	264

 Gaps  
 Overlaps  
 Waterbody

**Parcel Prefix: 03-15-029-**

06	05	04	03	02	01
07	08	09	10	11	12
18	17	16	15	14	13
19	20	21	22	23	24
30	29	28	27	26	25
31	32	33	34	35	36

**SECTION 29**