



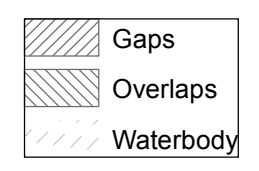
1 in = 200 ft

*This map was compiled for tax administration purposes only. It does not represent a legal property survey.*

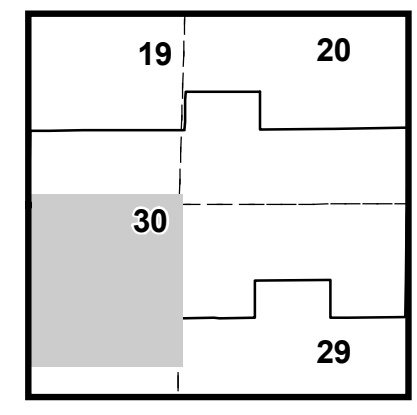
**Tax Year: 2018**

**Map Printed: 5/25/2018**

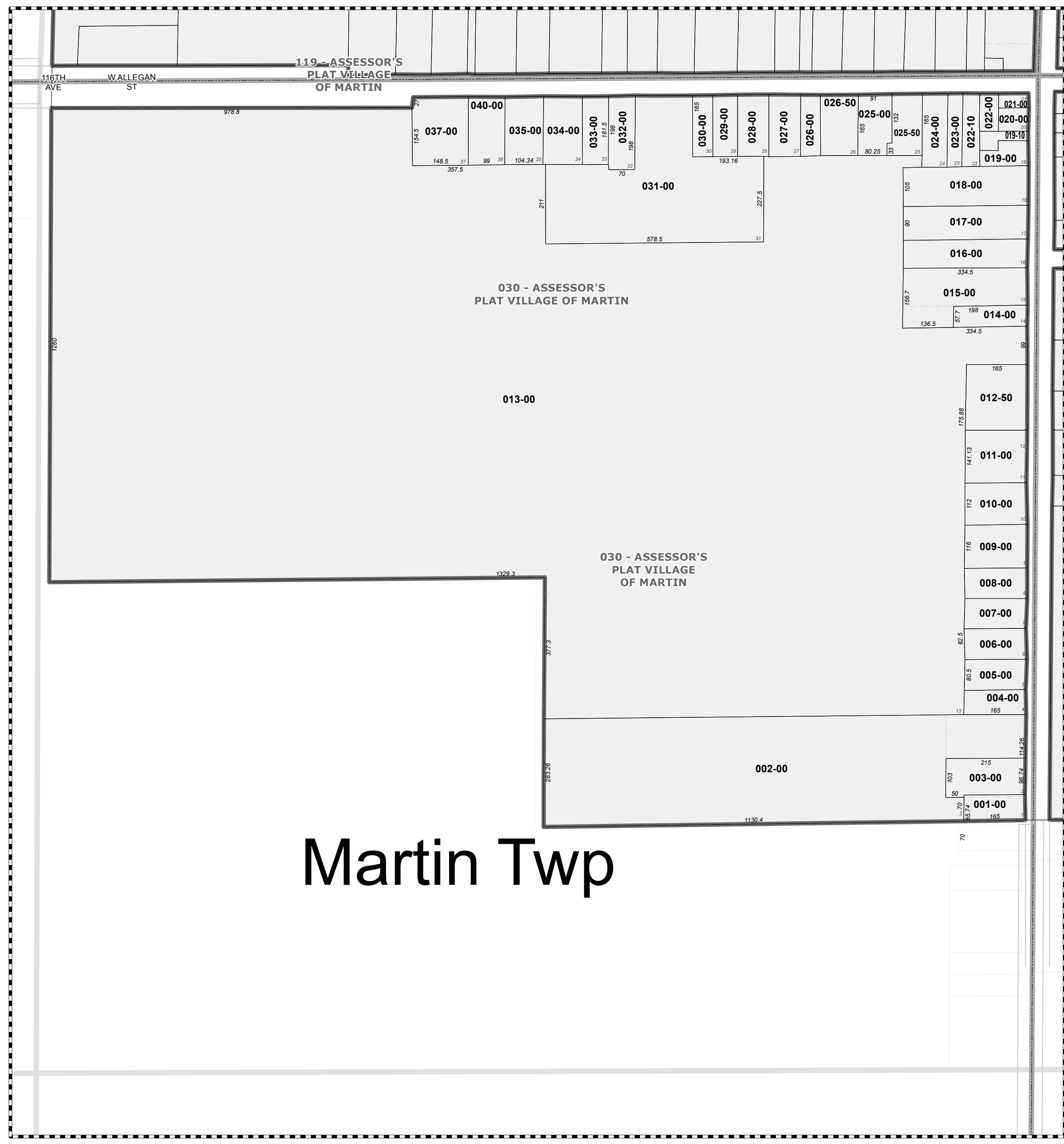
# Martin Village



**Parcel Prefix: 03-42-030-**



**SECTION 30NE**



# Martin Twp