



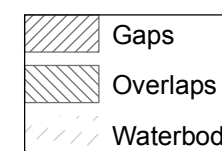
1 in = 200 ft

This map was compiled for tax administration purposes only. It does not represent a legal property survey.

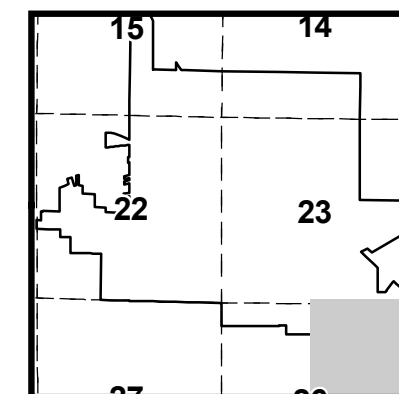
Tax Year: 2016

Map Printed: 5/9/2016

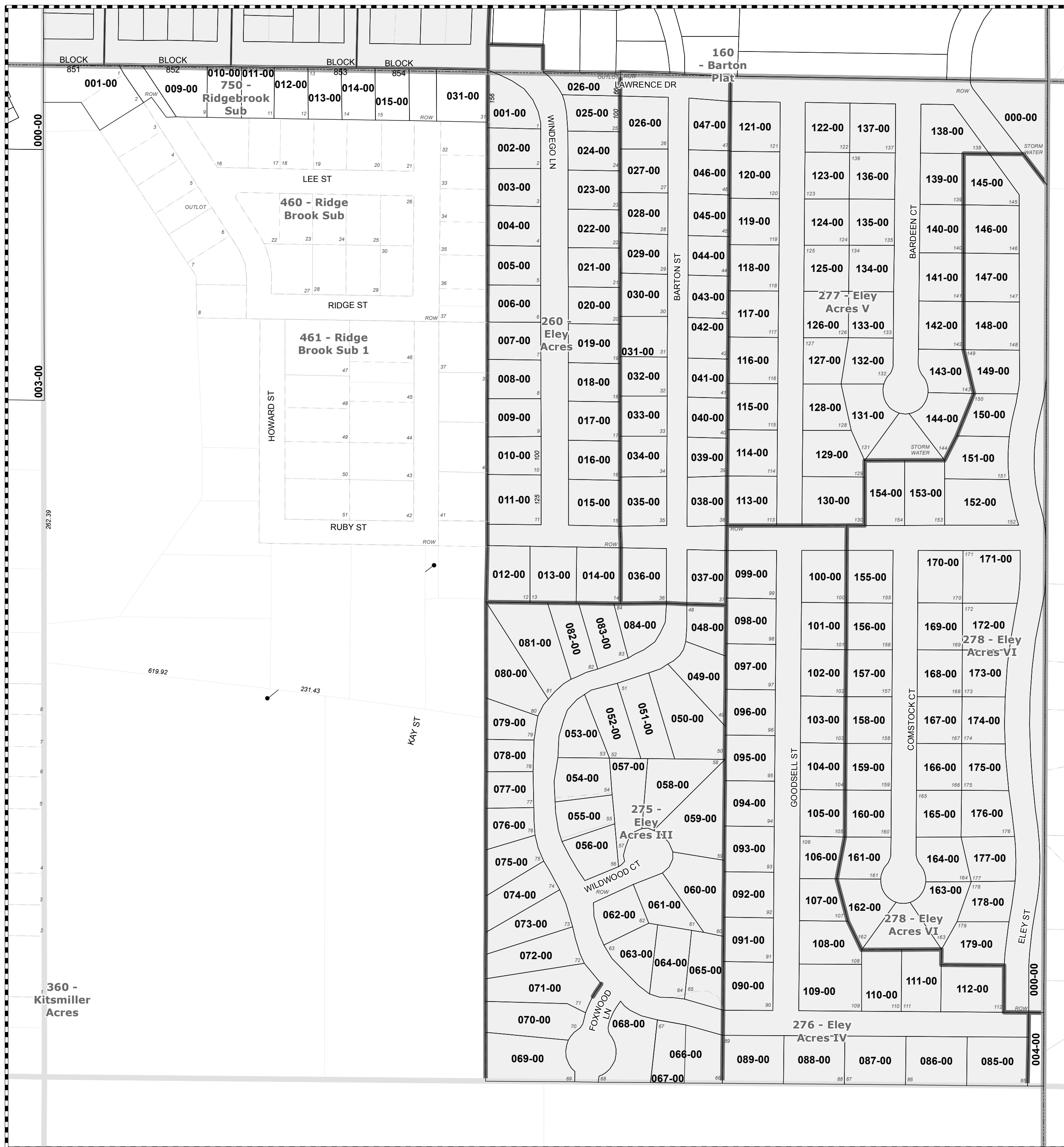
Otsego City



Parcel Prefix: 03-54-026-



SECTION 26NE



360 -
Kitsmiller
Acres