

Gun Plain Twp

Gun Plain Twp

-WATER

005-00

262-00

55-ROW

261-00

262-10

360 - MIDWAY CAMP


S US 131/W M 89 RAMP

S US 131
N US 131

ALLEGAN N US 131 RAMP

N US 131/W ALLEGAN RAMP

089-50



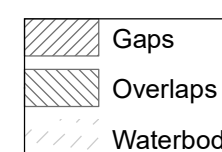
1 in = 200 ft

This map was compiled for tax administration purposes only. It does not represent a legal property survey.

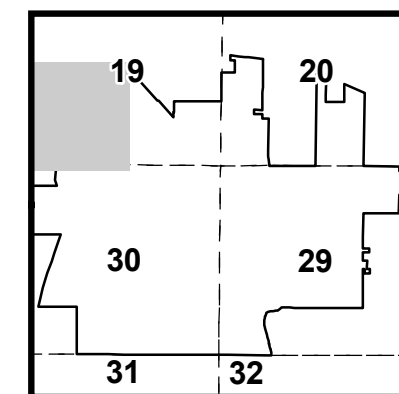
Tax Year: 2019

Map Printed: 6/4/2019

Plainwell City



Parcel Prefix: 03-55-019-



SECTION 19SW