



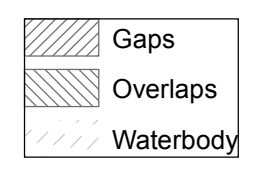
1 in = 200 ft

This map was compiled for tax administration purposes only. It does not represent a legal property survey.

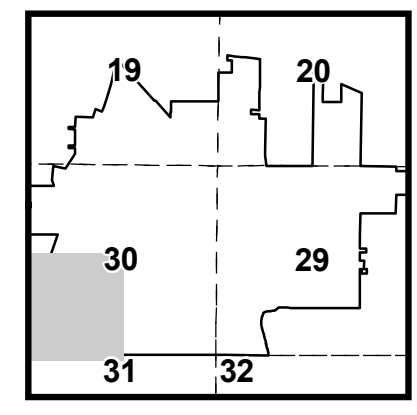
Tax Year: 2018

Map Printed: 5/25/2018

Plainwell City

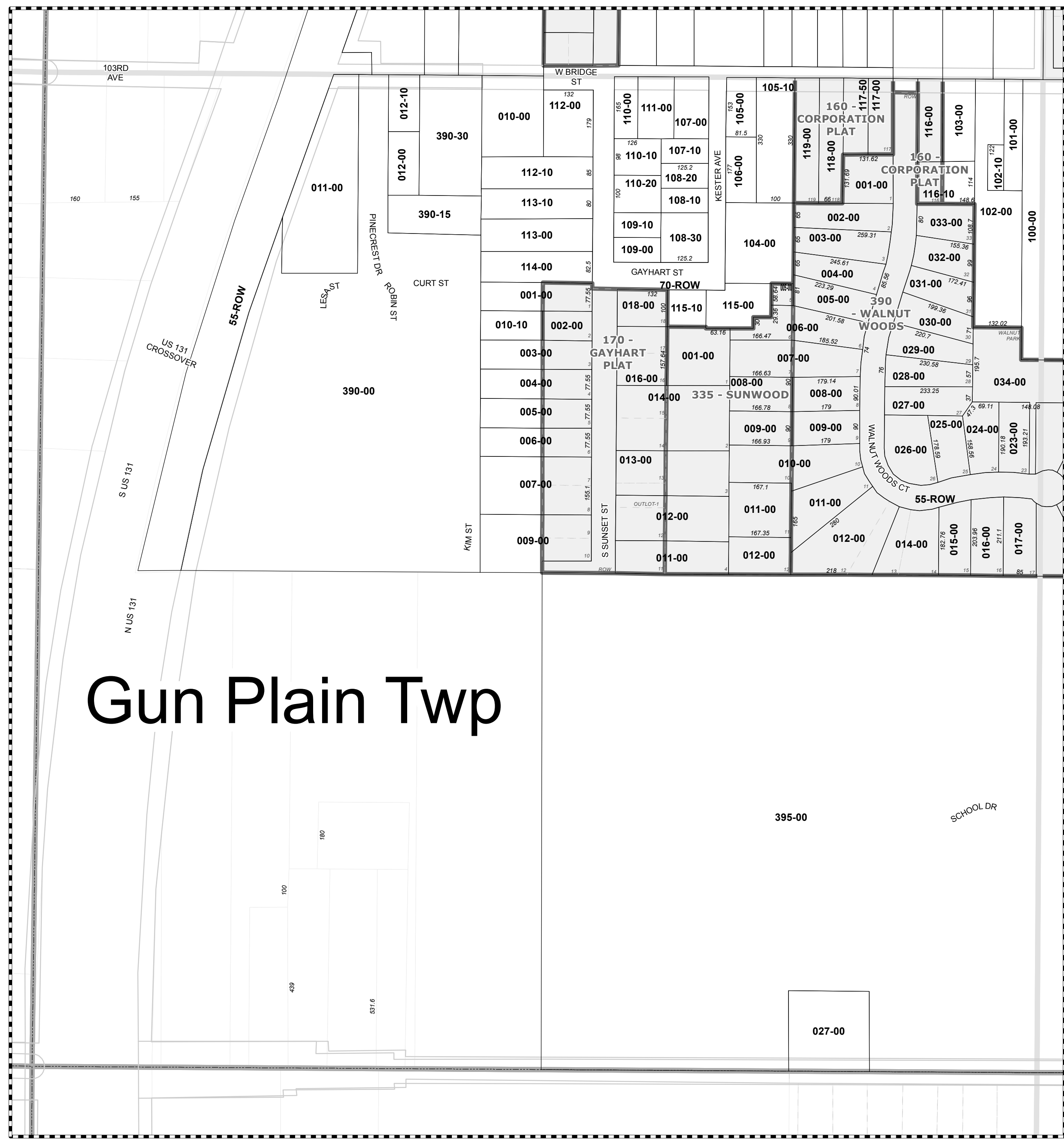


Parcel Prefix: 03-55-030-



SECTION 30SW

# Gun Plain Twp



103RD AVE

W BRIDGE ST

012-10

010-00

112-00

110-00

107-00

105-10

160 - CORPORATION PLAT

117-50

117-00

116-00

103-00

101-00

390-30

110-10

107-10

106-00

105-00

119-00

118-00

160 - CORPORATION PLAT

116-10

102-10

100-00

390-15

112-10

113-10

110-20

108-20

108-10

109-10

108-30

104-00

002-00

033-00

102-00

100-00

113-00

113-00

109-10

108-30

003-00

003-00

004-00

031-00

032-00

033-00

034-00

114-00

001-00

018-00

115-10

115-00

006-00

005-00

006-00

030-00

029-00

028-00

034-00

001-00

010-10

002-00

001-00

007-00

008-00

008-00

009-00

009-00

027-00

025-00

024-00

002-00

003-00

016-00

001-00

008-00

007-00

008-00

009-00

009-00

026-00

025-00

024-00

003-00

004-00

014-00

001-00

008-00

007-00

008-00

009-00

009-00

026-00

025-00

024-00

004-00

005-00

013-00

012-00

011-00

010-00

011-00

011-00

012-00

012-00

014-00

015-00

005-00

006-00

013-00

012-00

011-00

010-00

011-00

011-00

012-00

012-00

014-00

015-00

006-00

007-00

013-00

012-00

011-00

010-00

011-00

011-00

012-00

012-00

014-00

015-00

007-00

008-00

013-00

012-00

011-00

010-00

011-00

011-00

012-00

012-00

014-00

015-00

008-00

009-00

013-00

012-00

011-00

010-00

011-00

011-00

012-00

012-00

014-00

015-00

009-00

009-00

013-00

012-00

011-00

010-00

011-00

011-00

012-00

012-00

014-00

015-00

S US 131

N US 131

US 131 CROSSOVER

55-ROW

LESA ST

PINECREST DR

ROBIN ST

CURT ST

KIM ST

GAYHART ST

170 - GAYHART PLAT

335 - SUNWOOD

390 - WALNUT WOODS

WALNUT WOODS CT

55-ROW

SCHOOL DR

100

180

439

531.6

395-00

027-00