



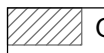


1 in = 200 ft

This map was compiled for tax administration purposes only. It does not represent a legal property survey.

Tax Year: 2018

Map Printed: 5/25/2018

Saugatuck Twp T3N R16W

 Gaps
 Overlaps
 Waterbody

Parcel Prefix: 03-20-013-

05	04	03	02	01	06
08	09	10	11	12	07
17	16	15	14	13	18
20	21	22	23	24	19
29	28	27	26	25	30
32	33	34	35	36	31

SECTION 13NE

