






1 in = 200 ft

This map was compiled for tax administration purposes only. It does not represent a legal property survey.

Tax Year: 2019

Map Printed: 6/4/2019

Saugatuck Twp T3N R16W

-  Gaps
-  Overlaps
-  Waterbody

Parcel Prefix: 03-20-014-

05	04	03	02	01	06
08	09	10	11	12	07
17	16	15	14	13	18
20	21	22	23	24	19
29	28	27	26	25	30
32	33	34	35	36	31

SECTION 14SW

