



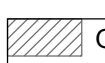


1 in = 400 ft

*This map was compiled
for tax administration
purposes only.
It does not represent a
legal property survey.*

Tax Year:
2018

Map Printed:
5/25/2018

Saugatuck Twp
T3N R16W

-  Gaps
-  Overlaps
-  Waterbody

Parcel Prefix:
03-20-034-

05	04	03	02	01	06
08	09	10	11	12	07
17	16	15	14	13	18
20	21	22	23	24	19
29	28	27	26	25	30
32	33	34	35	36	31

SECTION 34

