




1 in = 200 ft

This map was compiled for tax administration purposes only. It does not represent a legal property survey.

Tax Year: 2018

Map Printed: 5/25/2018

**Trowbridge Twp
T1N R13W**

 Gaps
 Overlaps
 Waterbody

Parcel Prefix: 03-21-004-

06	05	04	03	02	01
07	08	09	10	11	12
18	17	16	15	14	13
19	20	21	22	23	24
30	29	28	27	26	25
31	32	33	34	35	36

SECTION 4SW