

1 in = 200 ft




*This map was compiled for tax administration purposes only. It does not represent a legal property survey.*

**Tax Year: 2019**

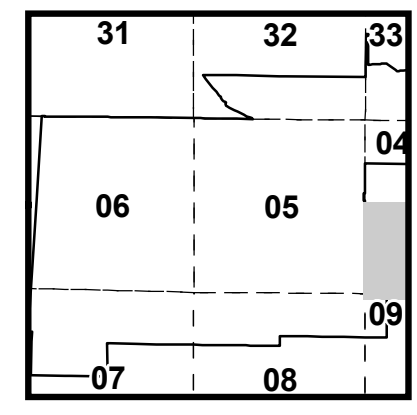
**Map Printed: 6/4/2019**

# Wayland Twp

## Wayland City

-  Gaps
-  Overlaps
-  Waterbody

**Parcel Prefix: 03-56-004-**



**SECTION 4SW**